


Baltimore SSO

Site Investigation Report

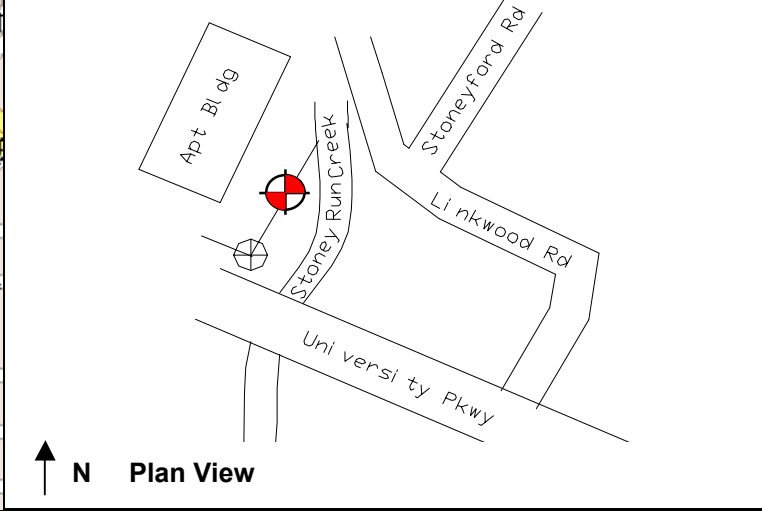
FM Initials: DF

Project Number: 05 Stony Run

Site Name:	05_JGF58I	Monitor Series:	4000	Monitor S/N:	1154	Manhole #:	JGF58	Investigation Information: Upstream Input: (L/S, P/S) Upstream Manhole: JGF57 Downstream Manhole: JGF59 Depth of Flow: 9" Description of Site Hydraulics: Very fast flow, ripples
Address / Location:	Near Stony Run Creek Intersection of Stonyford & Linkwood Rds			Map Page #:	8	Map Grid #:	GG ₁	
				Pipe Height:	18"	Pipe Width:	18"	
				IP Address:	166.142.224.169			
Access:	Walk (Residential)			GPS Coords:	N DD.dddd 39 20.2218		W DD.dddd 76 37.44	
Date/Time of Investigation:	3/21/2003 15:30							



Access Map



Plan View

Manhole Information:

Manhole Depth: 7'

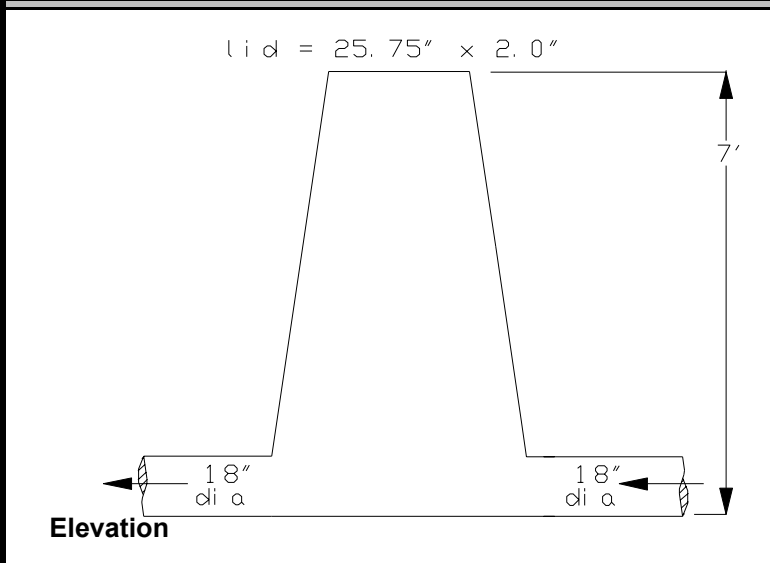
Manhole Material/Condition:
Brick Good

Active Drop Connections?
No

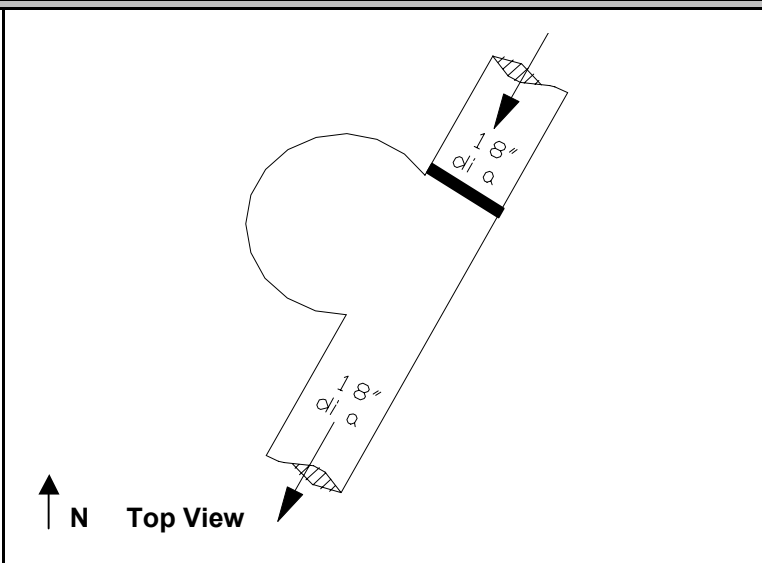
System Character:

Residential
☒ Commercial
Industrial

Notes:



Elevation



Top View

Legend:

Cast Iron Flap Valve

Sensor Location

N.T.S.- Not to scale

The monitoring period ended on October 31, 2004.